



Mortimer



Geography Curriculum

Mortimer Geography long-term plan

Year 7

What geographical skills do we need to explore our local area?	Why did South Tyneside Council move the Coast Road?	Why is the Port of Tyne important to the North East?	Fieldwork Enquiry 1	How do the UK's physical landscapes vary?	How has the UK's past shaped its present?
--	---	--	---------------------	---	---

Year 8

Why is Iceland 'the land of fire and ice'?	Is the Middle East an important world region?	Is Africa a land of opportunity or challenge?	Does the geography of Asia pose a risk to its people?	Are we treating biomes with the respect they deserve?	Fieldwork Enquiry 2
--	---	---	---	---	---------------------

Year 9

Has the climate crisis gone too far?	Fieldwork Enquiry 3	Has globalisation had a positive impact on the world?	Are hazards a cause or consequence of inequality?	Is the world's population out of control?	Is our understanding of the world wrong?
--------------------------------------	---------------------	---	---	---	--

Year 10

Distinctive landscapes of the UK	Landforms, processes and change along UK rivers.	Population and urban change in the UK	Tectonic landscapes and hazards	Landforms, processes and change along UK coastlines	Physical fieldwork enquiry	Urban issues in contrasting global cities
----------------------------------	--	---------------------------------------	---------------------------------	---	----------------------------	---

Year 11

Weather and Climate	Global Development	UK and global ecosystems	Human fieldwork enquiry	Resource Issues and Inequality	Social Development
---------------------	--------------------	--------------------------	-------------------------	--------------------------------	--------------------

Mortimer Geography 7-11 Learning Journey

KS3

7

What geographical skills do we need to explore our local area?

Why did South Tyneside Council move the Coast Road?

Why is the Port of Tyne important to the North East?

Fieldwork Enquiry 1

Is Africa a land of opportunity or challenge?

Is the Middle East an important world region?

Why is Iceland 'the land of fire and ice'?

8

How has the UK's past shaped its present?

How do UK's physical landscapes

Does the geography of Asia pose a risk to its people?

Are we treating biomes with the respect they deserve?

Fieldwork Enquiry 2

9

Has the climate crisis gone too far?

Fieldwork Enquiry 3

10

KS4

Is our understanding of the world wrong?

Is the world's population out of control?

Are hazards a cause or consequence of inequality?

Has globalisation had a positive impact on the world?

Distinctive landscapes of the UK

Landforms, processes and change along UK rivers

Population and urban change in the UK

Tectonic landscapes and hazards

Landforms, processes and change along UK coastlines

Physical fieldwork enquiry

UK and Global Ecosystems

Global Development

Weather and Climate

11

Climate Change

Urban issues in contrasting global cities

Human fieldwork

Resource Issues and Inequality

Social Development

Mortimer Geography Year 7 Learning Journey

What geographical skills do we need to explore our local area?



Features of South Shields

Measuring distance


Quality Conclusion

Where is South Shield?

Grid references (2)

Measuring height

Why did South Tyneside Council move the Coast Road?




Quality Conclusion

Coastal Management

Formation of Cliffs

Geomorphic Processes

Why is the Port of Tyne important to the North East?



The Coast Road

Mass Movement

Formation of Stacks

Introduction and Waves

Trade

Importance of containers

Nissan in the North East

Quality Conclusion

Employment Sectors

Globalisation

Nissan Site

Tourism and Port of Tyne

Fieldwork Enquiry 1



Data Interpretations and Conclusions

Data Collection

How do the UK's physical landscapes vary?



Data Presentation

Introduction to Fieldwork

UK Relief and Geology

Why does it rain?

Glacial Landscapes

Journey of a river

Quality Conclusion

UK Weather Patterns

Anticyclones Depressions

Glacial Landforms

River Landforms

How has the UK's past shaped its present?



To Year 8

Urban regeneration

Industrialisation and urban growth

Population distribution

Site and settlement

Quality Conclusion

Urban decline

Multicultural UK

Urban and rural land use

Mortimer Geography Year 8 Learning Journey

Why is Iceland 'the land of fire and ice'?



Location of Iceland

Volcanoes and Iceland

Glaciers and Iceland

Impacts of Tourism



Plate Tectonics



Cold Environments



Tourism in Iceland



Quality Conclusion

Quality Conclusion

Conflict in the Middle East

A Major Economic Region

Challenges of desert life

Is the Middle East an important world region?



The United Arab Emirates



Tourism in Saudi Arabia



Diverse Populations



Geography of Middle East

Is Africa a land of opportunity or challenge?



Africa's Past: Africa's Present

Population change

Life in Lagos: Inequality

Shell Oil and Nigeria

Quality Conclusion



Countries and Misconceptions



Development in Africa (2)



Urban growth



Economic activity



The River Nile

Does the geography of Asia pose a risk to its people?



Tropical Storms

Monsoon

Life in the Himalayas

Indian Ocean Tsunami

What is Asia?



Quality Conclusion



Causes of Flooding



Changing Glaciers



Fold Mountains



Destructive plate margins

Are we treating biomes with the respect they deserve?



Global Climates

Biome characteristics

Hot deserts

Tropical Rainforests

Ice Deserts: Antarctica



Atmospheric Circulation



Tundra



Tropical Grasslands



Quality Conclusion

To Year 9

Conclusion and Basic Evaluation

Data Presentation

Introduction to Fieldwork

Fieldwork Enquiry 2




Analysis



Data Collection

Mortimer Geography Year 9 Learning Journey

Has the climate crisis gone too far?



Geological Timescales

Causes of Climate Crisis

Impact on Coral Reefs

Impact on the Maldives

Quality Conclusion

The Carbon Cycle

Effects of Climate Crisis

Impact on Polar Oceans

Mitigation & Adaptation

Drawing Conclusions

Data Presentation

Introduction to Fieldwork

Fieldwork Enquiry 3



Evaluations

Data Analysis

Data Collection

Has globalisation had a positive impact on the world?



Globalisation introduction

Made in China?

TNCs: Pros and Cons

Life in a sweatshop

Quality Conclusion

Asia: Economic Powerhouse

China in Africa

Apple: A major TNC

A global local?

Are hazards a cause or consequence of inequality?



Quality Conclusion

Flood Management

Hazard Management

Earthquake: HIC

Global Patterns GIS

A Hazardous Future?

Flooding Case Studies

Earthquake: LIC

Continental Drift

Is the world's population out of control?



Global Overview

Population Structure

Ageing Population

Resource Insecurity

Quality Conclusion

Causes of Change

Youthful Population

Housing Solutions

Desertification

To GCSE

Gap reduction

Not all doom and gloom!

Danger of the Single Story

Rich and Poor?

Introduction - Factfulness

Is our understanding of the world wrong?



Quality Conclusion

Gender equality


Living in Poverty

Inequality in countries

Global Patterns

Mortimer Geography Year 10 Learning Journey

Distinctive landscapes of the UK




Environmental challenges

UK diverse landscapes

Management strategies

Landforms, processes and change along UK rivers



River landforms

Flooding and Management

River processes

Population and urban change in the UK



The urban-rural continuum


How are rural areas in the UK changing?

Contemporary challenges facing UK towns and cities

Causes and consequences of population change in the UK

How and why is retailing changing in the UK?

Tectonic landscapes and hazards

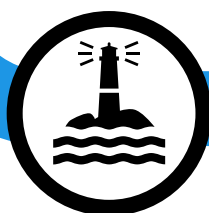


Impacts of tectonic processes

Reducing hazard risk

Tectonic Processes

Landforms, processes and change along UK coastlines

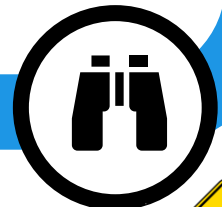


Coastal Landforms

Geology and Mass Movement

Erosion and Management

Physical fieldwork enquiry



Reaching conclusions

Selecting appropriate ways of processing and presenting data

Suitable question for geographical enquiry

Evaluation of geographical enquiry

Describing, analysing and explaining data

Selecting, measuring and recording data



Global patterns of urbanisation

London: Ways of Life

Mumbai: Growth

Mumbai: Urban Challenges

London: Growth

London: Urban Challenges

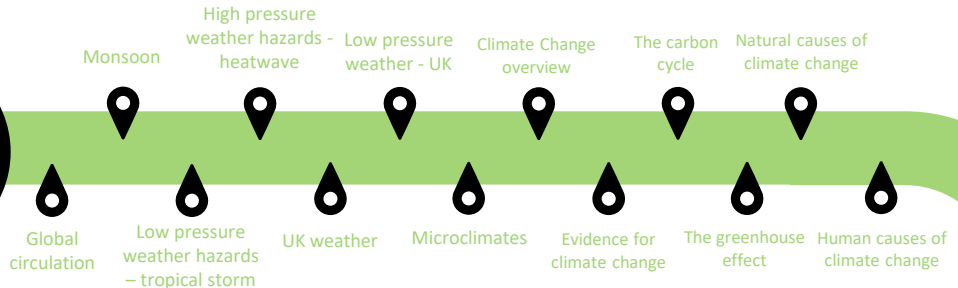
Mumbai: Ways of Life

Global City Connections

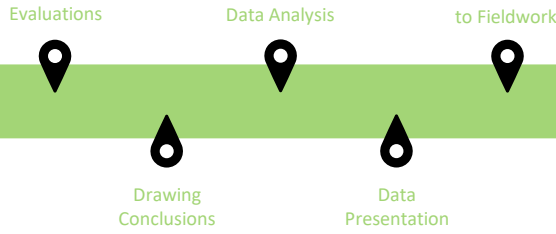
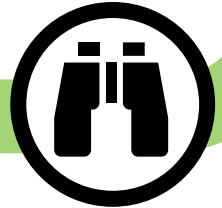


Mortimer Geography Year 11 Learning Journey

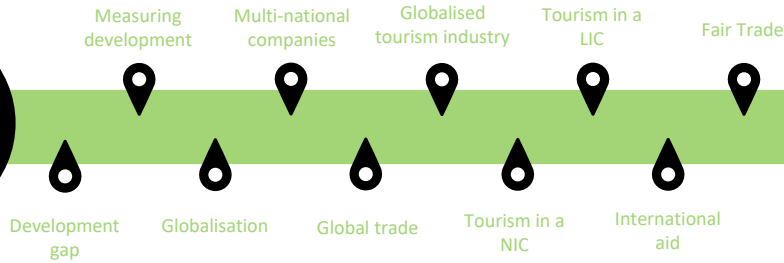
Weather and Climate



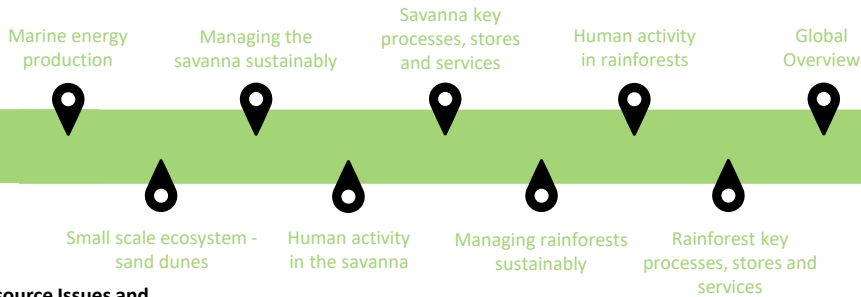
Human Fieldwork Enquiry



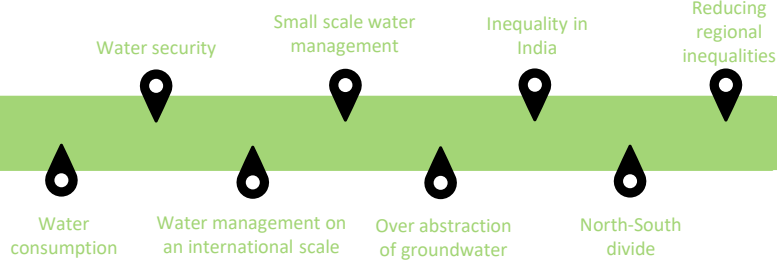
Global Development



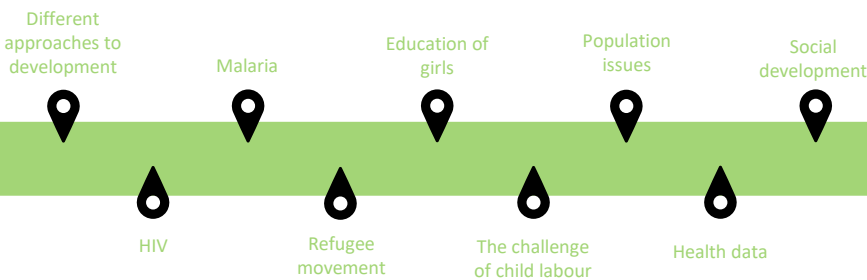
UK and Global Ecosystems



Resource Issues and inequality



Social Development



To A-Level